

Purgatory Creek

Natural Area

Legend:

-  Trailhead
-  Hiking Trail
-  Bicycle Trail
-  Parking Area
-  Accessible Trail
-  Information Kiosk

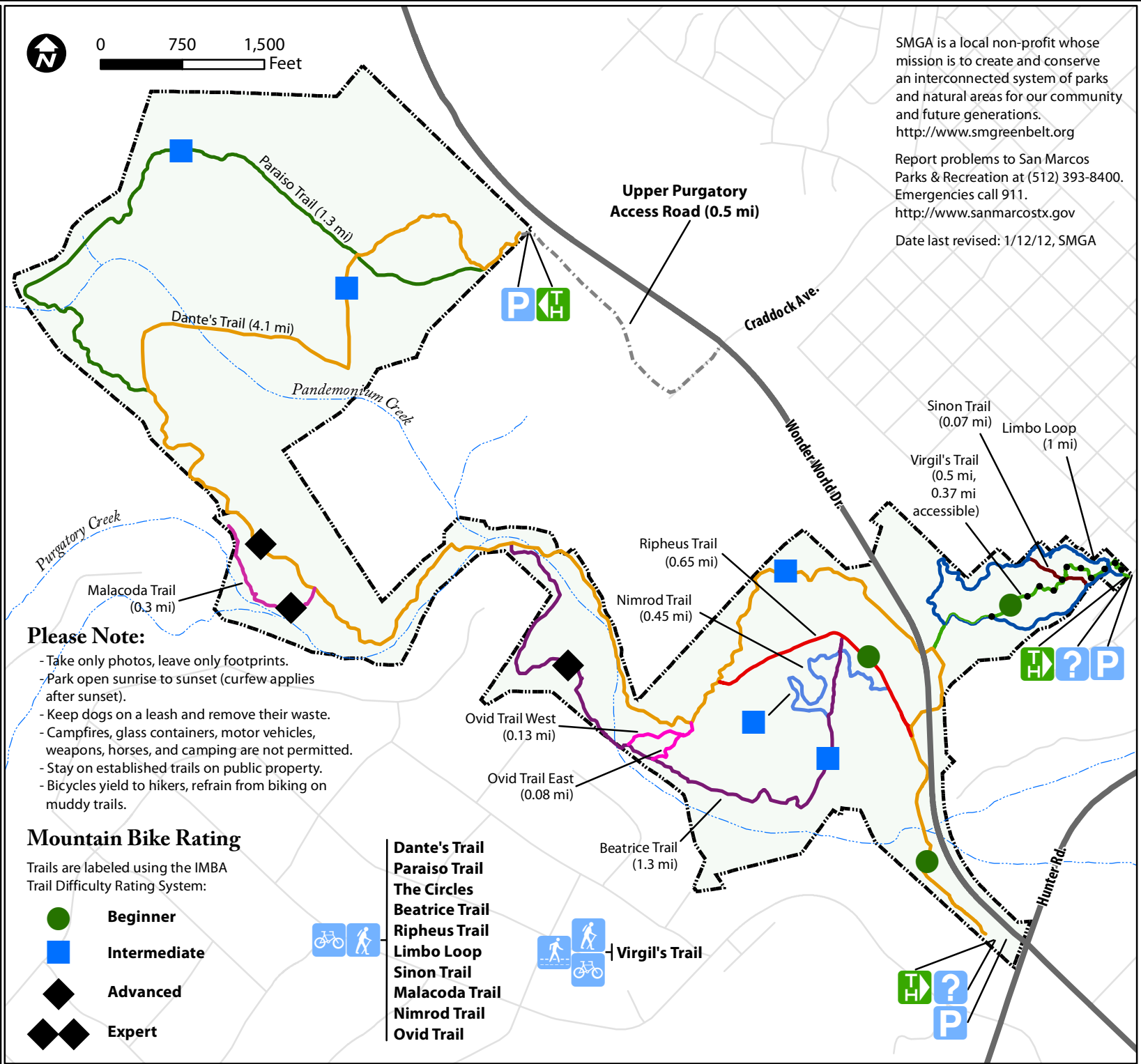
-  Greenspace Limits
-  Accessible Trail
-  Point of Interest



SAN MARCOS
GREENBELT ALLIANCE
www.smgreenbelt.org



0 750 1,500 Feet







SMGA is a local non-profit whose mission is to create and conserve an interconnected system of parks and natural areas for our community and future generations.
<http://www.smgreenbelt.org>
 Report problems to San Marcos Parks & Recreation at (512) 393-8400. Emergencies call 911.
<http://www.sanmarcostx.gov>
 Date last revised: 1/12/12, SMGA

Please Note:

- Take only photos, leave only footprints.
- Park open sunrise to sunset (curfew applies after sunset).
- Keep dogs on a leash and remove their waste.
- Campfires, glass containers, motor vehicles, weapons, horses, and camping are not permitted.
- Stay on established trails on public property.
- Bicycles yield to hikers, refrain from biking on muddy trails.

Mountain Bike Rating

Trails are labeled using the IMBA Trail Difficulty Rating System:

-  Beginner
-  Intermediate
-  Advanced
-  Expert

-  Dante's Trail
-  Paraiso Trail
-  The Circles
-  Beatrice Trail
-  Ripheus Trail
-  Limbo Loop
-  Sinon Trail
-  Malacoda Trail
-  Nimrod Trail
-  Ovid Trail



Virgil's Trail